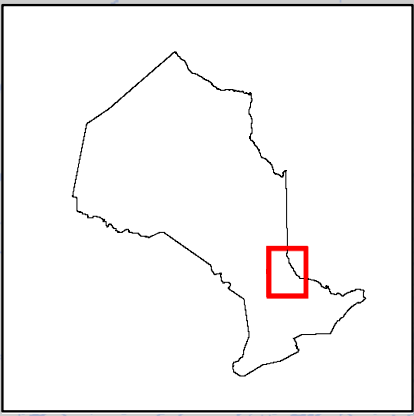
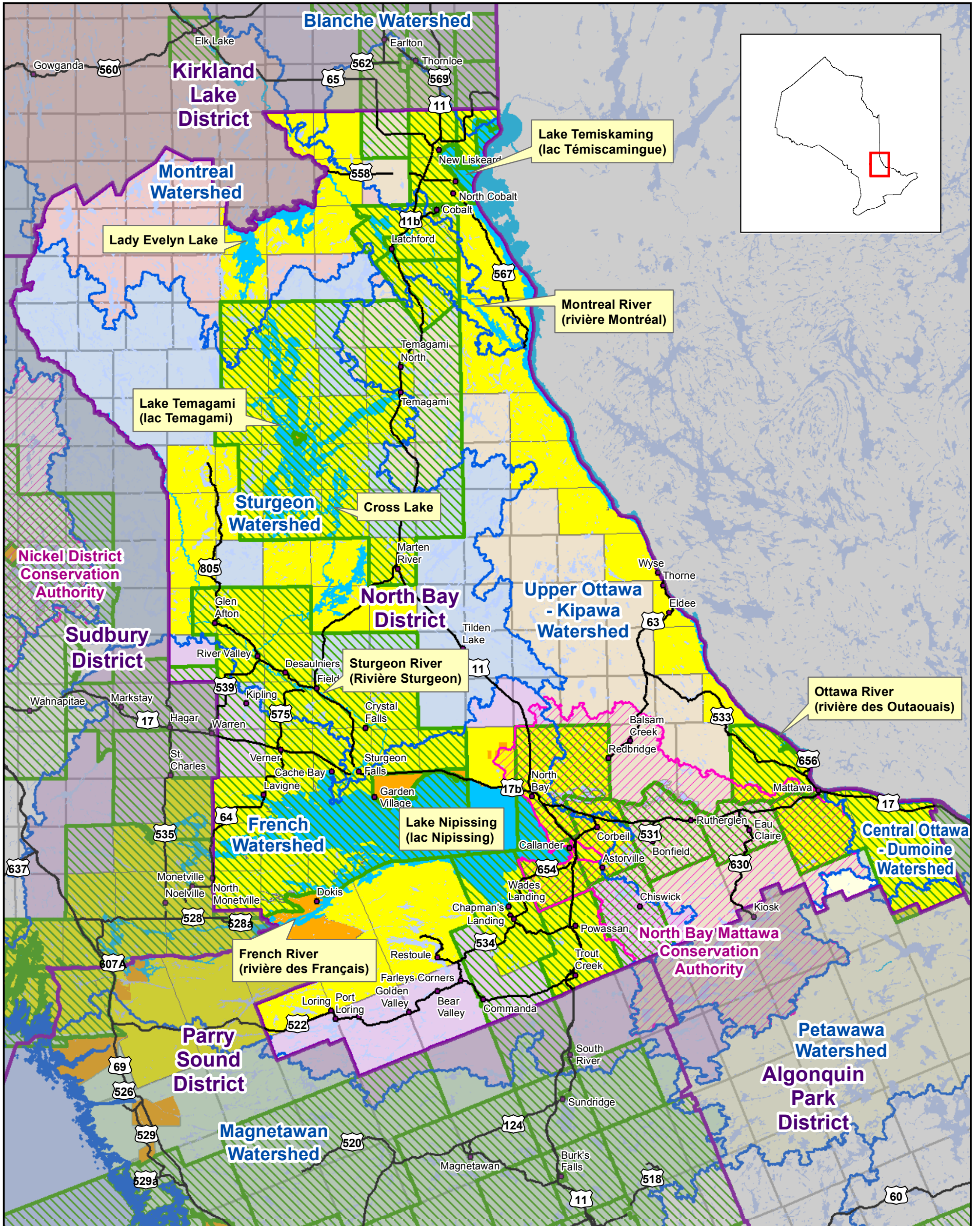







May 10, 2019



Flood Warning in North Bay District Ministry of Natural Resources and Forestry



Legend

- Towns
- Highway
-  Ministry of Natural Resources and Forestry District
-  Watershed Tertiary
-  Conservation Authority Administration Area

-  Municipal Boundary Lower And Single
-  Waters of Special Concern
-  First Nation Reserve
-  Areas of Special Concern



1:750,000

Map Produced By : North Bay MNRF District
 Date Produced : 05/10/2019
 Map Projection : NAD 1983 UTM Zone 17N
 Data Sources : Base Data - Land Information Ontario
 Map Purpose : Flood Bulletin

This map is illustrative only. Do not rely on it as a precise indicator of routes or locations, nor as a guide to navigation.