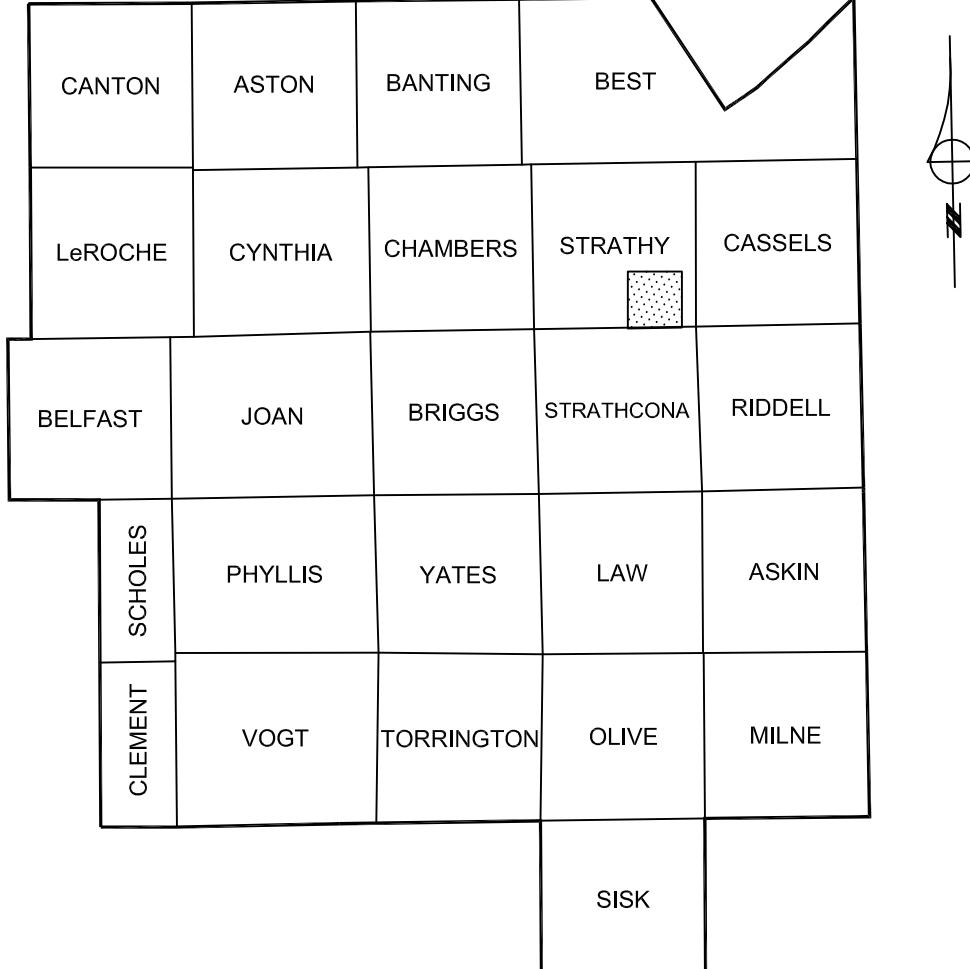
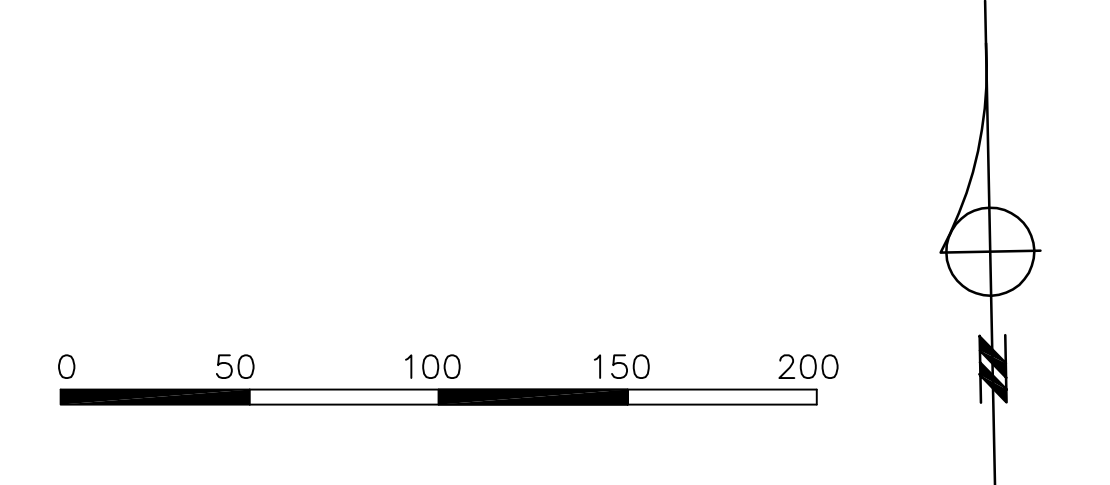
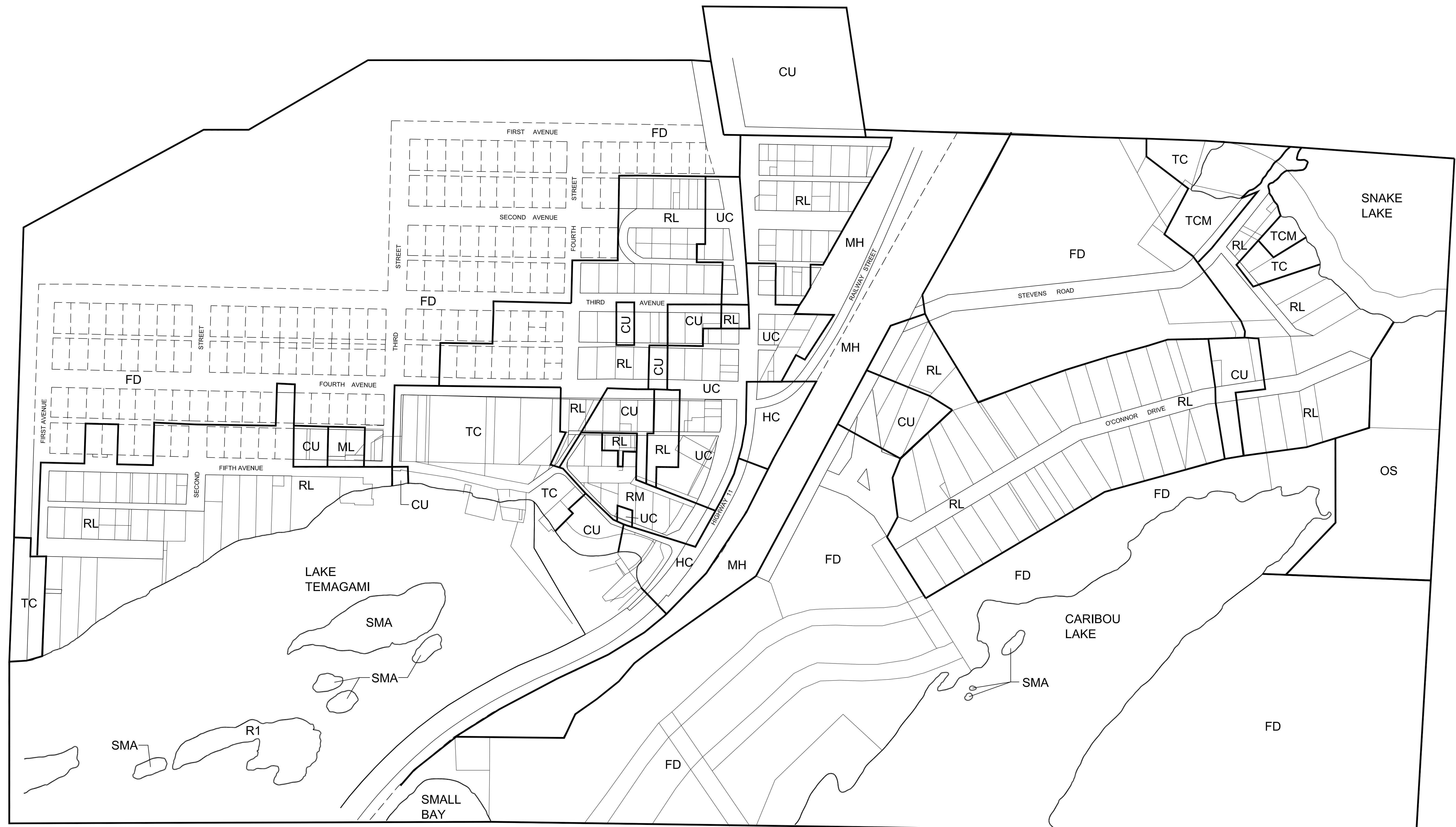


# MAP 'A-10' ZONING

THE CORPORATION OF  
THE MUNICIPALITY OF  
TEMAGAMI



KEY MAP N.T.S.



## VILLAGE OF TEMAGAMI NEIGHBOURHOOD

### LEGEND

- PA PROTECTED AREA (PA) ZONE
- SMA SPECIAL MANAGEMENT AREA (SMA) ZONE
- IMA INTEGRATED MANAGEMENT (IMA) ZONE
- R1 REMOTE RESIDENTIAL (R1) ZONE (LAKE TEMAGAMI)
- R2 REMOTE RESIDENTIAL (R2) ZONE
- R3 RURAL RESIDENTIAL (R3) ZONE
- RL LOW DENSITY RESIDENTIAL (RL) ZONE
- RM MEDIUM DENSITY RESIDENTIAL (RM) ZONE
- RMH MOBILE HOME PARK RESIDENTIAL (RMH) ZONE
- TC TOURIST COMMERCIAL (TC) ZONE
- TCYC TOURIST COMMERCIAL YOUTH CAMP (TCYC) ZONE
- TCM TOURIST COMMERCIAL MARINA (TCM) ZONE
- UC URBAN COMMERCIAL (UC) ZONE
- HC HIGHWAY COMMERCIAL (HC) ZONE
- NC NEIGHBOURHOOD COMMERCIAL (NC) ZONE
- ML LIGHT INDUSTRIAL (ML) ZONE
- MH HEAVY INDUSTRIAL (MH) ZONE
- MA MINERAL AGGREGATE (MA) ZONE
- P PARK (P) ZONE
- OS OPEN SPACE (OS) ZONE
- CU COMMUNITY USE (CU) ZONE
- WD WASTE DISPOSAL (WD) ZONE
- FD FUTURE DEVELOPMENT (FD) ZONE

**NOTES:**  
THIS SCHEDULE FORMS PART OF THE ZONING BY-LAW OF THE MUNICIPALITY OF TEMAGAMI AND MUST BE READ IN CONJUNCTION WITH THE TEXT AND OTHER SCHEDULES.  
UNLESS OTHERWISE NOTED, ALL ISLANDS WITHIN THE PROTECTED MANAGEMENT AREA ZONE, SPECIAL MANAGEMENT AREA ZONE OR INTEGRATED MANAGEMENT AREA ZONE ARE ZONED PROTECTED MANAGEMENT AREA ZONE, SPECIAL MANAGEMENT AREA ZONE OR INTEGRATED MANAGEMENT AREA ZONE RESPECTIVELY.